




**NOTES:-** All dimensions are in metres unless otherwise stated.

**KEY.**

-  Proposed relocation of existing of bus stop cages.
-  Colour for features to be removed.
-  Colour for new features to be introduced.

*This product includes mapping data licensed from Ordnance Survey with the permission of the Controller of Her Majesty's Stationery Office. © Crown copyright and database right 2011. All rights reserved. London Borough of Barnet. Licence No 100017674*

Revision and Date	Description	Initial

**Pam Wharfe**  
Director for Environment & Growth

North London Business Park  
Oakleigh Road South  
New Southgate N11 1NP  
Tel. 020 8359 2000



**SCHEME:**  
PEDESTRIAN IMPROVEMENTS SCHEME  
COLNEY HATCH LANE N10  
COPPETTS WARD

**TITLE:**  
Pedestrian Safety Improvements  
(Zebra Crossings x 2no)  
Conceptual Design

Scale:	NTS	Date:	Dec 2014
--------	-----	-------	----------

Initiated:	NRL/W	Drawn:	TN	Checked:	-
------------	-------	--------	----	----------	---

**DRAWING NO:**  
**60713-P Two Zebra Crossings**

Acad Ref: -